



King of Prussia Rail - 69th Street Terminal

6901 Market Street/69th Street

Upper Darby, PA 19082

Inquiry Number: 4511341.9

January 13, 2016

The EDR Aerial Photo Decade Package



6 Armstrong Road, 4th Floor
Shelton, Connecticut 06484
Toll Free: 800.352.0050
www.edrnet.com

EDR Aerial Photo Decade Package

Environmental Data Resources, Inc. (EDR) Aerial Photo Decade Package is a screening tool designed to assist environmental professionals in evaluating potential liability on a target property resulting from past activities. EDR's professional researchers provide digitally reproduced historical aerial photographs, and when available, provide one photo per decade.

When delivered electronically by EDR, the aerial photo images included with this report are for ONE TIME USE ONLY. Further reproduction of these aerial photo images is prohibited without permission from EDR. For more information contact your EDR Account Executive.

Thank you for your business.
Please contact EDR at 1-800-352-0050
with any questions or comments.

Disclaimer - Copyright and Trademark Notice

This Report contains certain information obtained from a variety of public and other sources reasonably available to Environmental Data Resources, Inc. It cannot be concluded from this Report that coverage information for the target and surrounding properties does not exist from other sources. **NO WARRANTY EXPRESSED OR IMPLIED, IS MADE WHATSOEVER IN CONNECTION WITH THIS REPORT. ENVIRONMENTAL DATA RESOURCES, INC. SPECIFICALLY DISCLAIMS THE MAKING OF ANY SUCH WARRANTIES, INCLUDING WITHOUT LIMITATION, MERCHANTABILITY OR FITNESS FOR A PARTICULAR USE OR PURPOSE. ALL RISK IS ASSUMED BY THE USER. IN NO EVENT SHALL ENVIRONMENTAL DATA RESOURCES, INC. BE LIABLE TO ANYONE, WHETHER ARISING OUT OF ERRORS OR OMISSIONS, NEGLIGENCE, ACCIDENT OR ANY OTHER CAUSE, FOR ANY LOSS OF DAMAGE, INCLUDING, WITHOUT LIMITATION, SPECIAL, INCIDENTAL, CONSEQUENTIAL, OR EXEMPLARY DAMAGES. ANY LIABILITY ON THE PART OF ENVIRONMENTAL DATA RESOURCES, INC. IS STRICTLY LIMITED TO A REFUND OF THE AMOUNT PAID FOR THIS REPORT.** Purchaser accepts this Report AS IS. Any analyses, estimates, ratings, environmental risk levels or risk codes provided in this Report are provided for illustrative purposes only, and are not intended to provide, nor should they be interpreted as providing any facts regarding, or prediction or forecast of, any environmental risk for any property. Only a Phase I Environmental Site Assessment performed by an environmental professional can provide information regarding the environmental risk for any property. Additionally, the information provided in this Report is not to be construed as legal advice.

Copyright 2016 by Environmental Data Resources, Inc. All rights reserved. Reproduction in any media or format, in whole or in part, of any report or map of Environmental Data Resources, Inc., or its affiliates, is prohibited without prior written permission.

EDR and its logos (including Sanborn and Sanborn Map) are trademarks of Environmental Data Resources, Inc. or its affiliates. All other trademarks used herein are the property of their respective owners.

Date EDR Searched Historical Sources:


Aerial Photography January 13, 2016

Target Property:

6901 Market Street/69th Street

Upper Darby, PA 19082

<u>Year</u>	<u>Scale</u>	<u>Details</u>	<u>Source</u>
1937	Aerial Photograph. Scale: 1"=500'	Flight Date: September 20, 1937	USDA
1942	Aerial Photograph. Scale: 1"=500'	Flight Date: October 08, 1942	USDA
1945	Aerial Photograph. Scale: 1"=500'	Flight Date: January 02, 1945	EDR Proprietary Aerial Viewpoint
1950	Aerial Photograph. Scale: 1"=500'	Flight Date: May 27, 1950	EDR Proprietary Aerial Viewpoint
1958	Aerial Photograph. Scale: 1"=500'	Flight Date: June 07, 1958	USGS
1965	Aerial Photograph. Scale: 1"=500'	Flight Date: April 01, 1965	USGS
1967	Aerial Photograph. Scale: 1"=500'	Flight Date: October 20, 1967	USGS
1971	Aerial Photograph. Scale: 1"=500'	Flight Date: May 18, 1971	USGS
1975	Aerial Photograph. Scale: 1"=500'	Flight Date: March 09, 1975	EDR Proprietary Aerial Viewpoint
1981	Aerial Photograph. Scale: 1"=500'	Flight Date: April 21, 1981	USGS
1988	Aerial Photograph. Scale: 1"=500'	Flight Date: May 27, 1988	USGS
1993	Aerial Photograph. Scale: 1"=500'	Flight Date: April 14, 1993	USGS
1999	Aerial Photograph. Scale: 1"=500'	DOQQ - acquisition dates: April 13, 1999	USGS/DOQQ
2005	Aerial Photograph. Scale: 1"=500'	Flight Year: 2005	USDA/NAIP
2008	Aerial Photograph. Scale: 1"=500'	Flight Year: 2008	USDA/NAIP
2010	Aerial Photograph. Scale: 1"=500'	Flight Year: 2010	USDA/NAIP



INQUIRY #: 4511341.9

YEAR: 1937

| = 500'





INQUIRY #: 4511341.9

YEAR: 1942

| = 500'





INQUIRY #: 4511341.9

YEAR: 1945


Scale: 1" = 500'





INQUIRY #: 4511341.9

YEAR: 1950


 = 500'





INQUIRY #: 4511341.9

YEAR: 1958

 = 500'





INQUIRY #: 4511341.9

YEAR: 1965

| = 500'





INQUIRY #: 4511341.9

YEAR: 1967

| = 500'





INQUIRY #: 4511341.9

YEAR: 1971

| = 500'





INQUIRY #: 4511341.9

YEAR: 1975

| = 500'





INQUIRY #: 4511341.9

YEAR: 1981

| = 500'





INQUIRY #: 4511341.9

YEAR: 1988

| = 500'

